

Research Article

Distribution of Phosphorus in the Sediments of Yangzong Lake for Fresh-water Fisheries and a Preliminary Analysis of its Influencing Factors

^{1, 2}Yu-Xi Zhang, ¹Ji-Chao Sun, ¹Jian-Sheng Shi and ¹Jing-Tao Liu

¹The Institute of Hydrogeology and Environmental Geology, C.A.G.S., Shijiazhuang, 050061, China

²China University of Geosciences, Beijing, 100083, China

Abstract: In this study, 150 sediment samples were collected and the characteristics and influencing factors of phosphorus distribution in the sediments were studied from the Yangzong Lake for fresh-water fisheries. The sources and pollution history of phosphorus were suggested. The results showed that the content of phosphorus in sediments from the Yangzong Lake was in the range of 318-3931 mg/kg. The average contents of arsenic of the sediments from the depths of 0-2, 2-4, 4-6, 6-8 and 8-10 cm were 1151, 1126, 1138, 1057 and 893 mg/kg, respectively. The contents of phosphorus in the sediments were high on both north and south banks and reduced gradually towards the center of the lake. Before the 1980s, the phosphorus distribution in the sediments was mainly influenced by natural factors such as pH value, redox potential and organic matter. But after the 1980s, the phosphorus distribution was mainly affected by the position of sewage discharge. The phosphorus in the sediments had a single source in the past and now the sources tend to be multiple. There was a transition from the point source pollution to non-point source pollution. At present, the water and soil loss and agricultural non-point source pollution are the main sources of phosphorus in the Yangzong Lake.

Keywords: Fresh-water fisheries, influencing factors, phosphorus, sediment, yangzong lake

INTRODUCTION

As one of the main nutrients in a lake ecosystem, phosphorus has very important effect on the lake eutrophication (Liu *et al.*, 2010). As one of the nine plateau lakes in Yunnan Province, the Yangzong Lake is the freshwater lake for local residents. With the rapid development of industry and agriculture around the Yangzong Lake and continuous input of exogenous nutrients, the eutrophication problem of the Yangzong Lake has become increasingly prominent. The sudden "water bloom" incidents occur from time to time. In recent years, the water body itself is usually taken as the object in the eutrophication study of the Yangzong Lake. However, the study on the distribution of phosphorus in the sediment is seldom reported. The phosphorus stored in the sediments is a potential source of endogenous pollution for the overlying water. It can be released from sediments into the water under appropriate conditions. Through the high-density stratified sampling for the sediments in the Yangzong Lake, the distribution characteristics of phosphorus in the sediments and its influence factors were investigated. The source and pollution history of phosphorus were discussed. The work provides a scientific basis for the accurate evaluation and

improvement of the environmental quality and also for the pollution control and protection of Yangzong Lake.

MATERIALS AND METHODS

Study area: Yangzong Lake (E102°59'-103°02', N24°51'-24°58') belongs to Nanpan River system of the Pearl River Basin. The lake surface is in fusiform shape, with the width of 2.5 km from west to east and the length of 12.7 km from north to south. The shoreline is 32.3 km long. The lake has the drainage area of 286 km² and the lake surface area of 31.9 km² (at water level of 1770 m). The maximum depth is 29.1 m and the water storage capacity is 0.604 billion m³. The water exchange cycle is 13a (Zhang *et al.*, 2010). The recharge water sources are mainly natural rainfall, the catchment of the Yangzong Lake and the Qixing Lake, the artificial recharge from Baiyi River and groundwater. The lake water empties into the Nanpan River through the only water outlet, Tangchi River.

Sampling and analysis: In April 2010, the sediments in the Yangzong Lake were systematically sampled, as shown in Fig. 1. In order to obtain the distribution characteristics of phosphorus in the sediments from the Yangzong Lake, seven cross sections were arranged from south to north at the interval of about 1.5 km. The

Corresponding Author: Ji-Chao Sun, The Institute of Hydrogeology and Environmental Geology, C.A.G.S., Shijiazhuang, 050061, China

This work is licensed under a Creative Commons Attribution 4.0 International License (URL: <http://creativecommons.org/licenses/by/4.0/>).

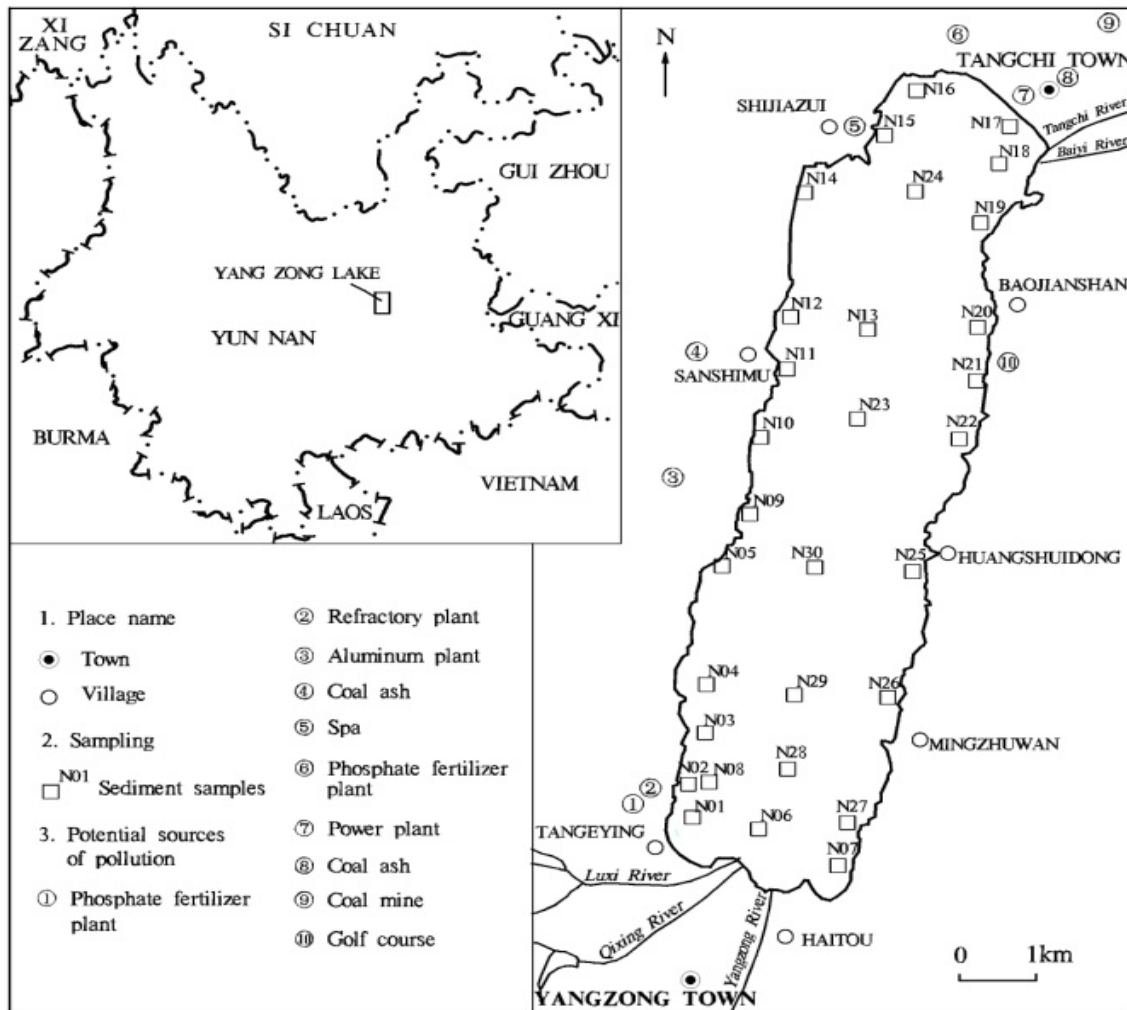


Fig. 1: Sampling sites in Yangzong Lake

sampling points were set up on the eastern and western banks of each cross section and at the center of lake. The sampling points were more densely arranged in the water areas near the industrial and mining enterprises around the lake. A total of 30 sampling points were set and numbered N01-N30. The collection and stratification of samples were performed using the "LENZ sediment sampler" manufactured by HYDRO-BIOS (Germany). The sampling was done at every 2 cm from top to bottom for each sampling point. There were five layers in total. Finally, a total of 150 samples were obtained. The samples were put into polyethylene bags and the bags were sealed. The sediment samples were air-dried in the laboratory. After the removal of plant and animal residues and stones, the samples were grinded and passed through the nylon screen (200 mesh). After the bottling, the samples were sent to the Geochemical Exploration Supervision and Testing Center of the Ministry of Land and Resources. The testing indicators included total phosphorus, pH value, redox potential and total organic carbon. The analytical

methods included plasma spectroscopy (ICP-OES) and potential method. The soil reference materials conforming to the national standard (GSF-2, GSF-3, GSF-4) and repeated samples were added for quality control in the analysis process. The qualification rates of the reference materials and repeated samples were all 100%. The result of the experiment was reliable. The data were analyzed by Microsoft Excel 2003 and Spss18.0. The diagram was drawn using Mapgis6.7. The isoline was interpolated by Universal Kriging method.

RESULTS AND DISCUSSION

Contents of phosphorus: The contents of phosphorus in the sediments from the Yangzong Lake were mostly above the lower limit of concentration (600 mg/kg) that could cause an ecological toxicity in the guideline issued by the Ontario Ministry of Energy, Canada (1992) (Huang *et al.*, 2010). This indicates potential ecological risk. The content of phosphorus in the sediments of the surface layer (0-2 cm) was in the range of 836-1910

mg/kg. The average value was 1151 mg/kg. The contents of phosphorus in the sediments on the north and south banks were high and generally above 1400 mg/kg. The point N16 on the north bank had the highest value. The contents of phosphorus in the middle of the lake were relatively low. Most of them were below 1000 mg/kg, with the minimum value occurring at the point N30. The content of phosphorus from the depth of 2-4 cm was 685-2346 mg/kg. The average value was 1126 mg/kg. The regional distribution of phosphorus at this depth showed more significant variation than that of the surface layer. The contents of phosphorus on the north bank and the southeast corner were high. They were generally above 1400 mg/kg. The point N27 at the southeast corner had the maximum value. The contents of phosphorus in the middle of the lake area were low. The contents in part of the western lake were less than 800 mg/kg. The point N10 on the west bank had the minimum value. The contents of phosphorus in the sediments from the thickness of 4-6 cm were in the range of 547-3931 mg/kg. The average was 1138 mg/kg. The variation in regional distribution of phosphorus was more significant. The areas with high contents of phosphorus were the north bank and southeast corner. The contents of phosphorus on the north bank changed little compared with that in the upper layer. However, the phosphorus content in the southeast corner significantly increased compared with that in the upper layer. The point N27 had the highest value, which was also the maximum content of phosphorus in the sediments of the entire Yangzong Lake. The contents of phosphorus in the middle of the lake were still low. Larger areas near the west and east banks had the contents of phosphorus less than 800 mg/kg compared with the upper layer. The contents of phosphorus in the

sediments from the depth of 6-8 cm ranged from 475 to 2460 mg/kg. The average was 1057 mg/kg. The areas with high content of phosphorus were on the north and south banks. The content of phosphorus in the north bank was higher compared with that in the upper layer. The content in the southeast corner significantly decreased compared with that in the upper layer. The point N27 still had the maximum value. The content of phosphorus in the middle of the lake decreased and those in part of west and east banks were less than 600 mg/kg. The point N21 on the east bank had the minimum value. The content of phosphorus in the sediments from the depth of 8-10 cm was 318-1734 mg/kg. The average was 893 mg/kg. The contents of phosphorus in the whole lake area decreased significantly. The areas with phosphorus content larger than 1400 mg/kg were shrunken sharply on the north bank. They disappeared on the south bank. The content of phosphorus was above 1000 mg/kg only in part of the southeast corner. The point N17 on the north bank had the maximum value. There was an enlargement of the area with the phosphorus content less than 600 mg/kg in the middle of the lake. The contents of phosphorus in part of the east bank were less than 400 mg/kg. The point N20 on the east bank had the minimum value. The spatial distribution of phosphorus in different layers of sediments is shown in Fig. 2. The general distribution pattern was that the contents of phosphorus are high on the north and south banks. The content of phosphorus decreased gradually towards the center of the lake. There were three regions with high contents of phosphorus, near Tangchi on the north bank, in the south of the Pearl Bay in the southeast corner and near Tangyeying in the southwest corner. The low phosphorus

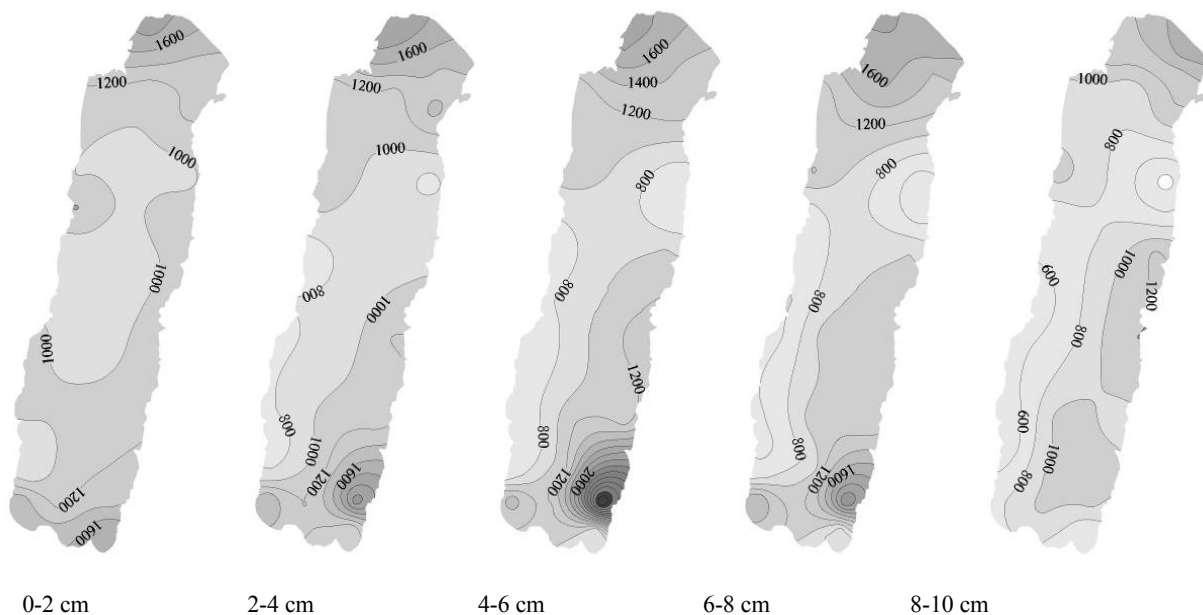


Fig. 2: Spatial distribution of phosphorus in sediments of Yangzonghai Lake (mg/kg)

Table 1: Correlation between phosphorus content and pH, ORP, OC in sediment by various layers

Sampling layers	Regression equation	R ²	P
0-2 cm	(P) = 2.2365 (pH) +1133.6	1×10 ⁻⁷	0.988
	(P) = -0.0378 (ORP) +1149.1	1×10 ⁻⁷	0.998
2-4 cm	(P) = 150.34 (OC) +619.48	0.130	0.050
	(P) = -1958.3 (pH) +16329	0.066	0.155
4-6 cm	(P) = 33.102 (ORP) +2749.8	0.064	0.146
	(P) = 191.97 (OC) +632.96	0.211	0.015
6-8 cm	(P) = -5845.4 (pH) +46277	0.376	0.000
	(P) = 98.807 (ORP) +5743.3	0.374	0.000
8-10 cm	(P) = 163.8 (OC) +779.27	0.108	0.074
	(P) = -3594.5 (pH) +28781	0.240	0.005
8-10 cm	(P) = 60.624 (ORP) +3852.3	0.238	0.006
	(P) = 190.19 (OC) +653.27	0.325	0.001
8-10 cm	(P) = -2362 (pH) +19082	0.288	0.003
	(P) = 39.925 (ORP) +2703.8	0.279	0.002
8-10 cm	(P) = 136.9 (OC) +631.03	0.433	0.000

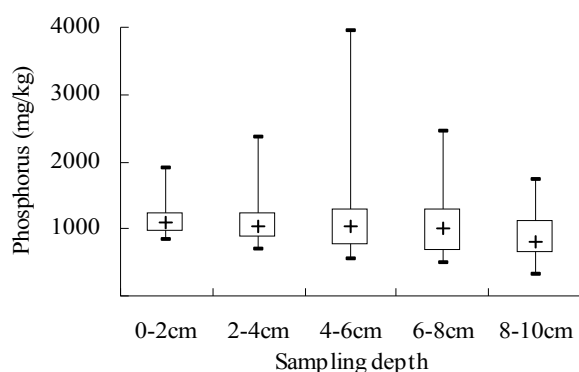


Fig. 3: Phosphorus content in sediments

contents were mainly found in two areas, along the shore from Tangeying on the west bank to Sanshimu and the near Baojianshan District on the east bank.

Vertically, the contents of phosphorus in the sediments presented a decreasing trend from top to bottom layers of the sediments, as shown in Fig. 3. The contents of phosphorus in the sediments from the depth of 0-6 cm decreased slowly and those below 6 cm decreased significantly. The contents of phosphorus were high on the north and south banks. The contents of phosphorus in the sediments increased first and then decreased from top to bottom. The content of phosphorus in the sediments from the depth of 4-6 cm was the maximum in the south of the Pearl Bay. The phosphorus content in the sediments from the depth of 6-8 cm was the highest near Tangchi Town on the north bank.

Analysis of influencing factors on phosphorus: The sediment adsorption on phosphorus is affected by many factors. The correlation analysis was performed for the four factors, phosphorus content in the sediments of each layer, pH value, redox potential and organic carbon (Table 1). The results indicated that the contents of phosphorus in the sediments of the upper layers (0-4 cm) were not related to any of these indices. However, the contents for the lower layers (4-10 cm) had significant correlation with all indices. The

sedimentation rate of the Yangzong Lake is about 1.55 mm/a. The sediments from the depth of 0-10 cm reflect the sedimentary environment since the 1960s. The contents of phosphorus in the sediments from the Yangzong Lake were generally low in the 1960s. There were very few human interventions at that time. The distribution was mainly affected by natural factors, such as pH value, redox potential and organic matter. With the passage of time, the human activities have been increased. In the last 20 years, with the rise of the agriculture, fisheries, mining and tourist industries near the Yangzong Lake, the pollutant emissions have been rising. The control effects of natural factors on the phosphorus distribution are masked by large, concentrated inputs. The position of pollutant emissions has gradually become the dominant factor for the phosphorus distribution in the sediments. The correlation of phosphorus in the sediments from the bottom to the top layers (from old to new) with each index decreased gradually. The area with high content of phosphorus coincided with the area of intensive human activities.

PH: PH value is the key factor that affects the sediment adsorption on phosphorus. Both high and low pH values can promote the release of phosphorus in sediments to the water body of the upper layer. The sediment adsorption on phosphorus could be characterized with a "∩ shaped" curve with the increase of pH value. Study shows that the sediment adsorption on phosphorus is relatively low in the strongly acidic environment with pH < 2. The adsorption quantity presents an increasing trend with the increase of pH value. The adsorption reaches the maximum near the neutral pH value. The sediment adsorption on phosphorus decreases with the increase of pH value in the alkaline environment with pH > 7 (Jin *et al.*, 2004). This is because when the pH value is low, the concentration of H⁺ in water is large. It is easy for H⁺ to bind to the phosphorous ion charged negatively in water, which results in the great reduction of the sediment adsorption on phosphorus. When the pH value is high, there are more OH⁻s in water. They will compete for the adsorption points on the surface of

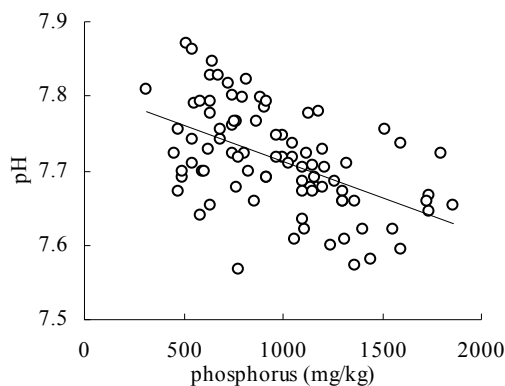


Fig. 4: Concentration of phosphorus as a function of pH in 4-10 cm sediments

sediments with the phosphorous ions in water. Therefore, the sediment adsorption on phosphorus will reduce. Only when the pH value is close to neutrality, the surface of sediments carrying positive charge will have an ability to compete for the phosphorous ions with the H^+ of low concentration. Meanwhile, the concentration of OH^- is not too high. The phosphorus can compete with OH^- to be adsorbed on the sediment surface. Therefore, the adsorption quantity of phosphorus will be higher (Zhou *et al.*, 2005). The pH values of the sediments in the Yangzong Lake ranged from 7.53 to 7.94. The average pH values for each layer from top to bottom were 7.75, 7.72, 7.76, 7.71 and 7.70, respectively. The pH values of sediments in each layer showed small variation. The sediments were all weakly alkaline. The pH values of sediments from the depth of 4-10 cm had very significant negative correlation with phosphorus content (Fig. 4), that is, the contents of phosphorus decreased with the increase of pH value.

OPR: Redox potential is one of the important parameters showing the adsorption of phosphorus onto the surface of oxides of Fe (hydrate), etc. Fan (2007) When the sediments are in the oxidative environment, Fe^{3+} ions will bind to phosphorous ions and deposits in the sediments in the form of iron phosphate or the soluble phosphorus in water is adsorbed by ferric hydroxide and gradually deposits. Meanwhile, the sediments have strong adsorption action on phosphorus. There will be no release of phosphorus. When the sedimentary environment is in the reducing state, the Fe^{3+} ions are reduced to Fe^{2+} . The insoluble ferric hydroxide is changed into soluble ferrous hydroxide, which results in the release of phosphorus from the sediments into the water. The phosphorus concentration of the water body will rise as a result. It was found through the continuous flow release system by Fillons *et al.* that the release rate of phosphorus from the lacustrine sediments under reducing conditions was more than ten times larger than that under oxidizing conditions. The redox potential of sediments in the

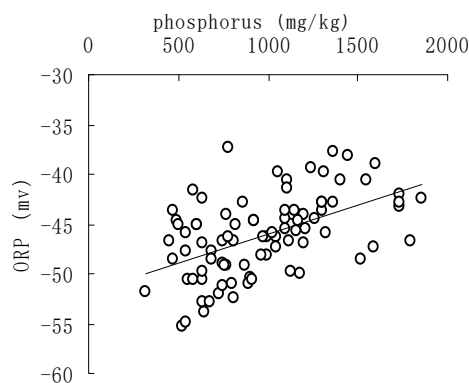


Fig. 5: Concentration of phosphorus as a function of ORP in 4-10 cm sediments

Yangzong Lake ranged from -59 to -35. The redox potentials of sediments in each layer showed small variation. The sediments were all in the micro reducing environment. In this study, the redox potential of sediments from the depth of 4-10 cm had significant positive correlation with total phosphorus in the sediments (Fig. 5). The content of phosphorus increased with the rise of redox potential.

Organic matter: Organic matter can promote the sediment adsorption on phosphorus as well as its deposition. The small molecule substances produced by the decomposition of organic matter can increase the adsorption capacity of phosphorus. The saccharides can enhance the adsorption energy of phosphorus. The amino acids can increase the maximum adsorption capacity of phosphorus. The organic matter and its degradation products can promote the adsorption capacity of sediments on phosphorus in various ways. The content of organic matter was not determined in this study. Considering the relationship between the organic carbon and organic matter, the organic carbon was used in place of organic matter for the analysis in this study. The contents of organic carbon in the sediments from the Yangzong Lake were in the range of 0.41-6.72%. The average contents of each layer from top to bottom were 3.53, 2.63, 2.21, 2.12 and 1.91%, respectively. With the increase of depth, the organic carbon decreased gradually. It decreased most significantly at the depth of 0-6 cm and the decrease amplitude was slowed down below 6 cm. For the sediments from the depth of 6-10 cm, there was a significant positive correlation between the organic carbon and phosphorus contents (Fig. 6), that is, the content of phosphorus increased with the increase of organic matter.

Human activity: In the sediments from the depth of 0-10 cm, human activity has been a constant factor that affects the phosphorus distribution. The influence degree increases gradually with the enhancement of human activities. The content of phosphorus in the

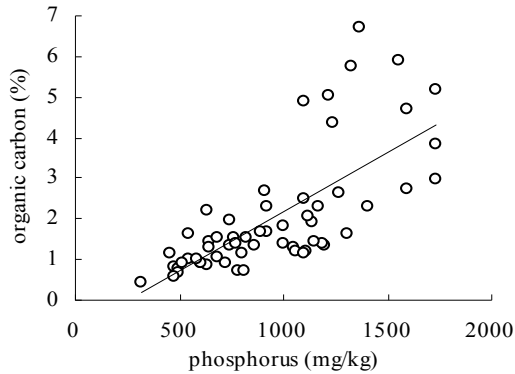


Fig. 6: Concentration of phosphorus as a function of OC in 6-10 cm sediments

sediments and the variation of spatial distribution both indicated the change of the phosphorous sources. Before the 1980s, the agricultural non-point source pollution and urban sewage discharge were the major sources of phosphorus. Tangchi Town on the north bank and Yangzong Town on the south bank were the areas of intensive human activities and also the main distribution areas of farmland. The phosphorus fertilizer enters the lake with the farmland drainage and storm runoff. The domestic sewage was discharged into the lake through the Baiyi River on the north bank and the Yangzong Lake on the south bank. Therefore, in the sediments from the depth of 6-10 cm, the contents of phosphorus in the area along the shore of Tangchi Town and Yangzong Town were relatively high. After the 1980s, the industry, mining, tourism and fishery surrounding the Yangzong Lake have emerged. The industrial and domestic sewage discharge has increased. The motor vessels in the lake district increased. The factors such as the cage fish culture in each town along the shore have resulted in the increase of phosphorus discharge into the lake. The water quality of the lake is deteriorating. The monitoring data in the 1990s showed that the total phosphorus discharged into the lake was about 139.46 tons per year. The phosphorus by the cage fish culture was about 72 tons per year, accounting for 52% of the total amount discharged into the lake. The second largest was the fish culture in pools and the phosphorus discharged into the lake was about 45 tons per year, accounting for 32% of the total amount. The third was the industrial wastewater and domestic sewage, with the amounts of phosphorus discharged into the lake being about 6.75 tons per year and 4.38 tons per year, respectively. The amount of phosphorus discharged for non-point source was 11.33 tons per year. The point source pollution is the main form of phosphorus input. The cage fish culture was once distributed along the shore near Tangchi Town and Yangzong Town. Therefore, the phosphorus contents in the sediments from the depth of 2-6 cm were still high. The phosphorus pollution on the south bank was more

serious than that on the north bank. It was because there was a large number of fish culture in pools along the shore to the east of the mouth of Yangzong Lake. The blue-green algae bloomed in the Yangzong Lake for 3 consecutive years from 1997 to 1999. The water quality decreased to class IV. After that, a series of pollution prevention measures were implemented, such as the banning of cage fish culture and motor fishing vessels in the Tangchi Town on the north bank. One year later, the same measures were also adopted for Yangzong Town on the south bank. The phosphorus content declined significantly after these measures. The water quality gradually recovered to class III. The contents of phosphorus in the sediments on the north and south banks first increased and then decreased from bottom to top (from old to new). This demonstrated that the phosphorus pollution in the Yangzong Lake experienced the transition from light pollution to heavy pollution and then back to light. The decline rate of phosphorus contents in the sediments on the south bank was less than that on the north bank, due to the delayed implementation of the control measures. In addition, the organic carbon in the sediments from the depth of 2-4 cm had a "significant" correlation with the content of phosphorus. However, the pH value and ORP for the same layer both had a "insignificant" correlation with the content of phosphorus. We believe that the correlations of natural factors such as pH value and ORP with phosphorus are weakened due to the human interventions. However, the human factor in this period is mainly aquaculture. While the phosphorus is discharged into the lake by the fish farming, a large number of residual feeds producing organic matters and fish excrements are also discharged. Therefore, in the sediments of this layer, the organic carbon had a significant correlation with phosphorus content. After 2000, with the increase of the exploitation and development around the Yangzong Lake, the soil and water loss arising from land development has become an important source of phosphorus. The monitoring data in 2005 (Zhu, 2008) showed that the content of phosphorus amounted to 204.4 tons due to the soil and water loss in the Yangzong Lake, accounting for 67.8% of the total phosphorus discharged into the lake. The second largest pollution is the agricultural non-point source pollution. The loss of fertilizer phosphorus was about 51.5 tons, accounting for about 17.1% of total phosphorus. Point source pollution, such as the industrial wastewater, domestic sewage and aquaculture, also makes significant contribution the discharge of phosphorus along with the industrial wastewater was about 40.44 tons; the discharge by the tourism wastewater was 1.11 tons and that with the urban sewage was 0.224 tons. The aquaculture industry discharged 3.746 tons of phosphorus into the lake. Although the content of phosphorus in the sediments in local area declined compared with that in the lower layer, the content of

phosphorus still showed an increasing trend in the whole lake area. At this time, besides the large number of enterprises rising in the areas along the shores of Tangchi Town and Yangzong Town (such as hot spring resorts, phosphate fertilizer plants and refractory factories), the enterprises such as aluminum factories and golf courses have also developed in Sanshimu and Baojianshan District. The phosphorus in the sediments near these areas all presented significant increases. Since the 1960s, the main source of phosphorus in the Yangzong Lake has changed with time, from the agricultural non-point source to the cage fish farming and then to soil and water loss. The type of pollution source has changed from the non-point source to point source and to non-point source pollution. The number of pollution sources is also increasing constantly.

CONCLUSION

The contents of phosphorus in the sediments from the Yangzong Lake were in the range of 318-3931 mg/kg. The average contents of arsenic in the sediments at the depth of 0-2, 2-4, 4-6, 6-8 and 8-10 cm were 1151, 1126, 1138, 1057 and 893 mg/kg, respectively. Vertically, the content of phosphorus increased gradually from bottom to top. On the planar view, the contents of phosphorus were high on the north and south banks and they decreased towards the center of the lake. The distribution of phosphorus in the sediments was affected by both the natural factors and human factors. Before the 1980s, the distribution of phosphorus in the sediments was mainly influenced by the natural factors such as the pH value, redox potential and organic matter. After the 1980s, the distribution of phosphorus was mainly affected by the position of pollution discharge. The phosphorus source in the Yangzong Lake is increasing in number and the pollution type changes from the point source to the non-point source pollution. At present, the main sources of phosphorus are soil and water loss and agricultural non-point source pollution.

The control of soil and water loss and the loss of chemical fertilizers are crucial for controlling the eutrophication of the Yangzong Lake.

ACKNOWLEDGMENT

The study was financially supported by projects of China Geological Survey (No.12120115047801 and No.1212011220982).

REFERENCES

- Fan, C.X., 2007. Environmental Geochemistry and Eutrophication of Lakes in the Middle and Lower Reaches of Yangtze River. Science Press, Peking, pp: 223-224.
- Huang, X.P., F. Guo and L.M. Huang, 2010. Distribution characteristics and pollution of nitrogen and phosphorus in core sediments of marine culture area in Dapeng Cove. *J. Trop. Oceanog.*, 29(1): 91-97.
- Jin, X.C., S.R. Wang and Y. Pang, 2004. The influence of phosphorus forms and pH on release of phosphorus from sediments in Taihu Lake. *China Environ. Sci.*, 24(6): 707-711.
- Liu, T., G.P. Qi and H.Y. Gao, 2010. Phosphorus fractionations in Lake Dianchi sediment. *Safety Environ. Eng.*, 17(6): 26-29.
- Zhang, Y.X., J.C. Sun, X.P. Xiang, J.H. Jing, J.T. Liu *et al.*, 2010. A survey of heavy metals in sediments of Yangzonghai Lake in Yunnan Province: Their source and distribution. *Environ. Sci. Technol.*, 33(12): 171-175.
- Zhou, A.M., H.X. Tang and D.S. Wang, 2005. Phosphorus adsorption on natural sediments: Modeling and effects of pH and sediment composition. *Water Res.*, 39(7): 1245-1254.
- Zhu, Y., 2008. Study on environmental background of Yangzonghai Lake basin. *Environ. Sci. Survey*, 27(5): 75-78.